

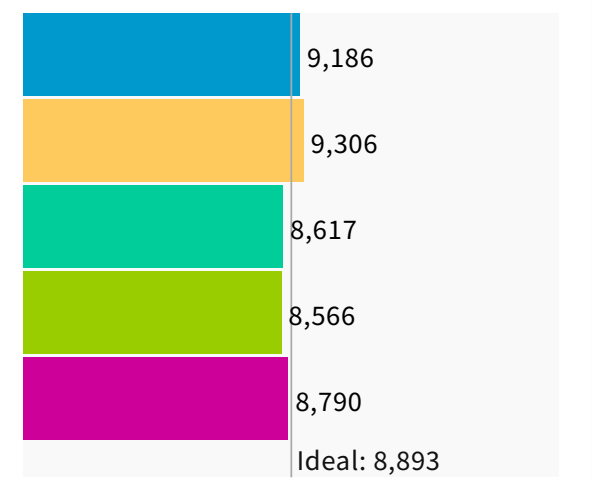
Population

Data Layers

Evaluation

▼ Population Balance

ⓘ Uses **adjusted 2020 Decennial Census population** with processing by Wagaman Strategies on **2020 Blocks**.

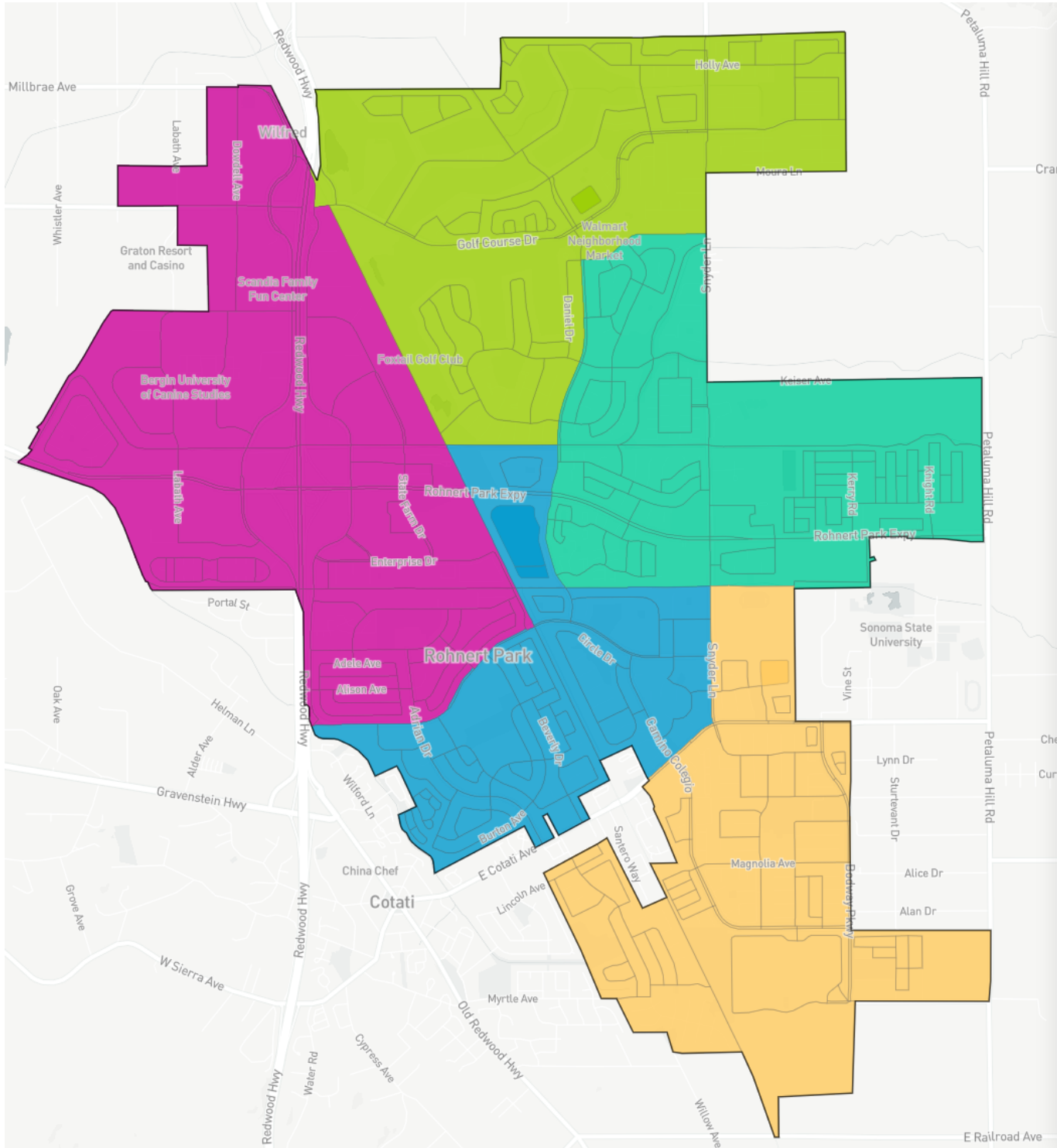







UNASSIGNED POPULATION: 0

MAX. POPULATION DEVIATION: 4.64%

79230

SoSoon





[About redistricting](#)

[About the data](#)

[Save plan](#)

[Districtr homepage](#)

[New plan](#)

[Print / PDF](#)

[Export Districtr-JSON](#)

[Export plan as SHP](#)

[Export plan as GeoJSON](#)

[Export assignment as CSV \(these units\)](#)

[About import/export options](#)

MAX. POPULATION  
DEVIATION:

4.64%

79294

SoSoon ReDo



## About the data

District homepage

[Print / PDF](#)

Export plan as SHP

Export plan as GeoJSON

Export assignment as CSV (these units)

## About import/export options

4.53%

79323

## Closer to 2020



## About the data

District homepage

[Print / PDF](#)

Export plan as SHP

Export plan as GeoJSON

Export assignment as CSV (these units)

### About import/export options

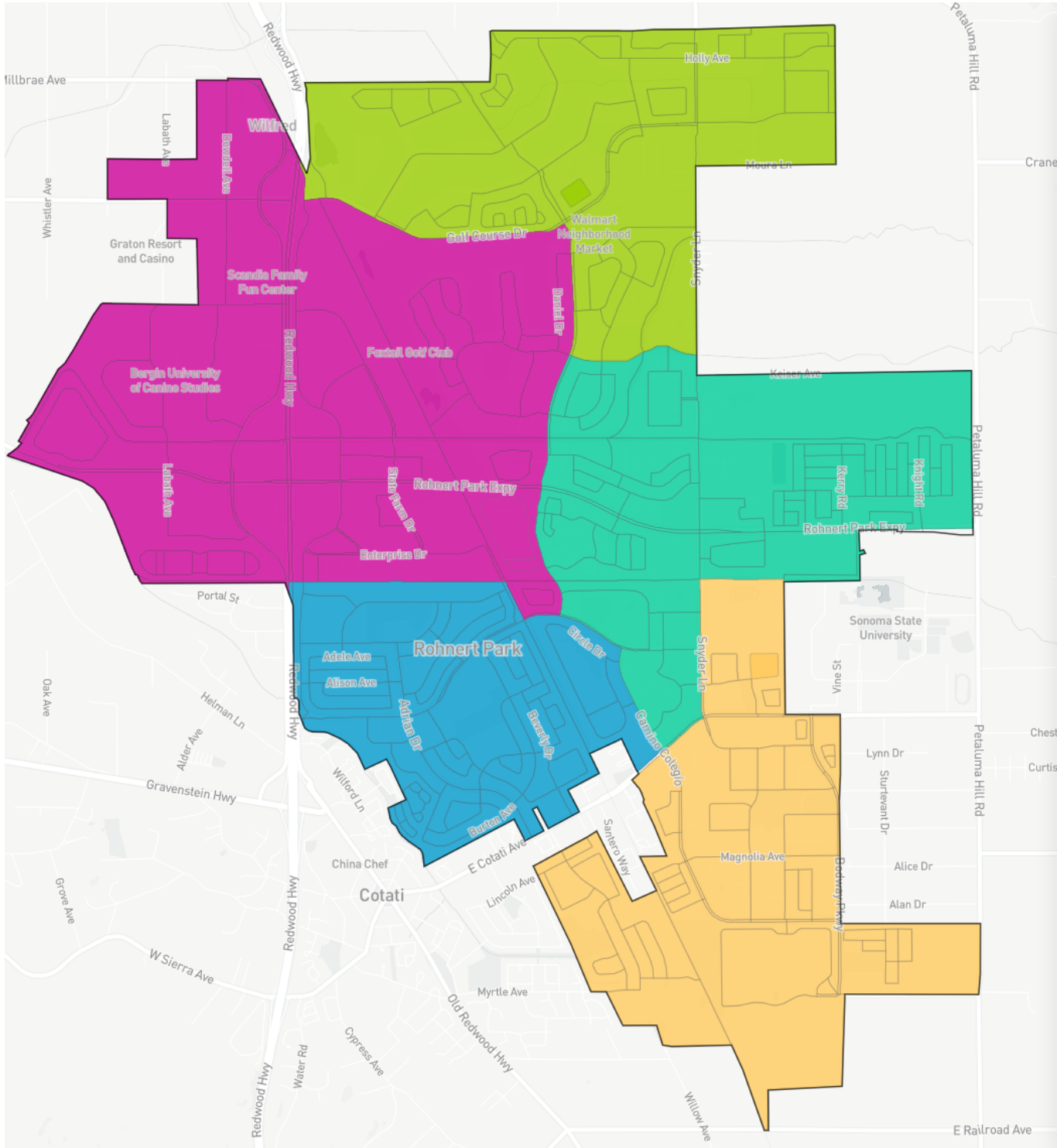
MAX. POPULATION  
DEVIATION:

4.53%

82491

## One Split Section - E







About redistricting

About the data

Save plan

Districtr homepage

New plan

Print / PDF

Export Districtr-JSON

Export plan as SHP

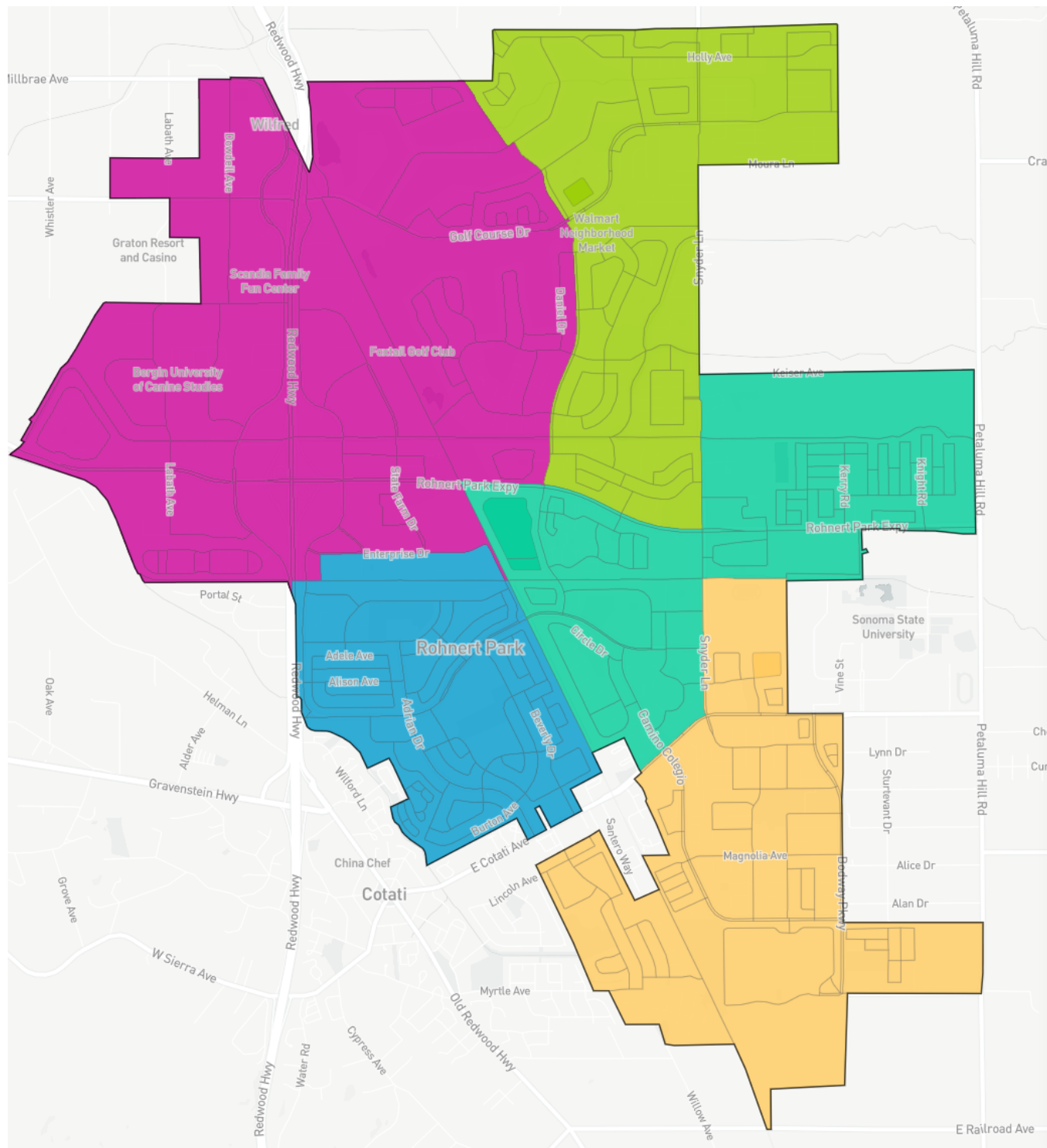
Export plan as GeoJSON

Export assignment as CSV (these units)

About import/export options

MAX. POPULATION  
DEVIATION: 4.89%

82493  
Jim Duffy Attempt #1



## About redistricting

## About the data

Save plan

District homepage

## New plan

[Print / PDF](#)

## Export Districtr-JSON

Export plan as SHP

Export plan as GeoJSON

Export assignment as CSV (these units)

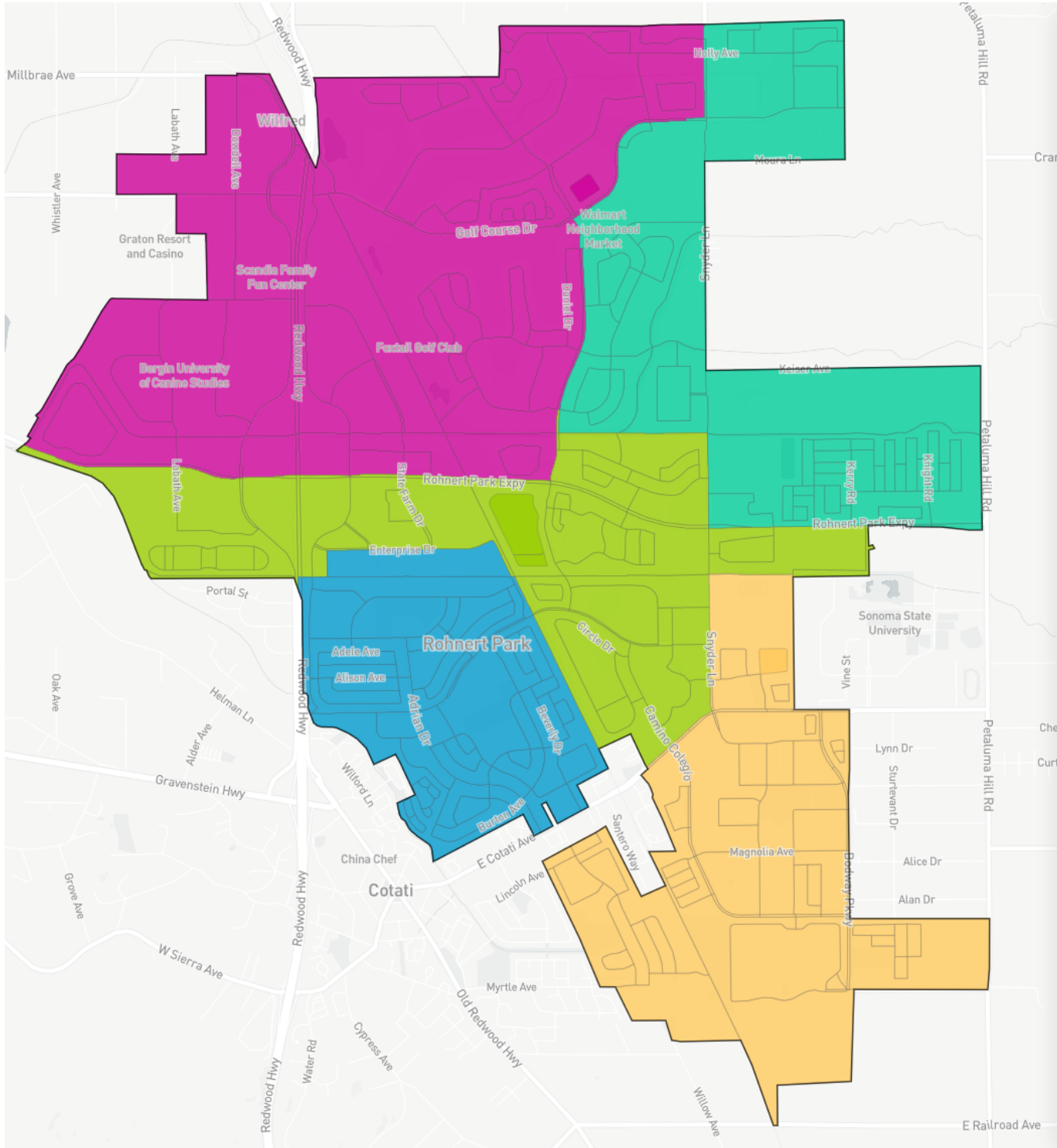
### About import/export options

MAX. POPULATION  
DEVIATION:

4.53%

82496

## No Split Sections 1







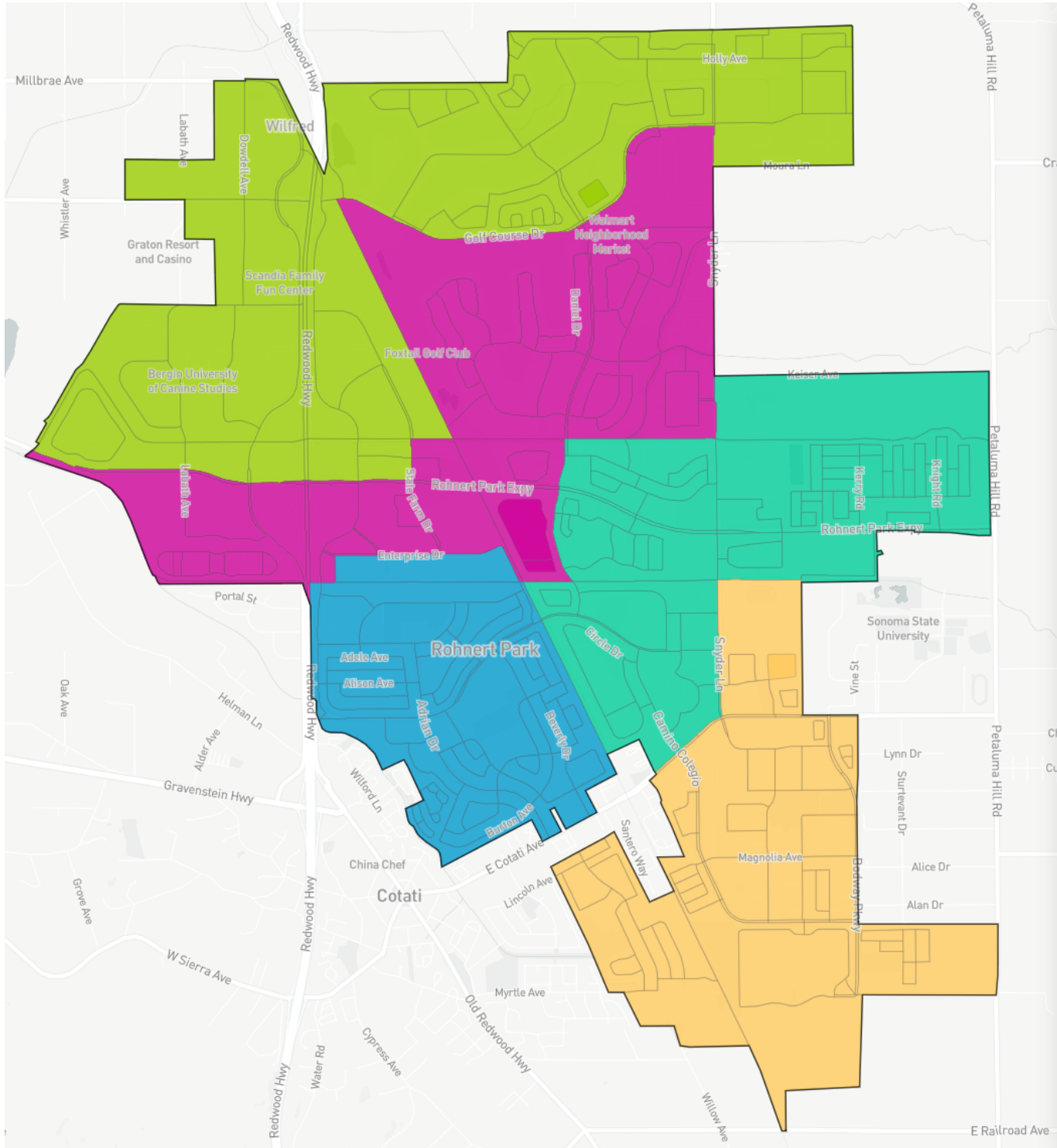
- About redistricting
- About the data
- Save plan
- Districtr homepage
- New plan
- Print / PDF
- Export Districtr-JSON
- Export plan as SHP
- Export plan as GeoJSON
- Export assignment as CSV (these units)
- About import/export options

MAX. POPULATION  
DEVIATION:

4.53%

82503

One Split Section - H 2







- About redistricting
- About the data
- Save plan
- Districtr homepage
- New plan
- Print / PDF
- Export Districtr-JSON
- Export plan as SHP
- Export plan as GeoJSON
- Export assignment as CSV (these units)
- About import/export options

MAX. POPULATION  
DEVIATION:

4.53%

82515

One Split Section - H





## About the data

District homepage

[Print / PDF](#)

Export plan as SHP

Export plan as GeoJSON

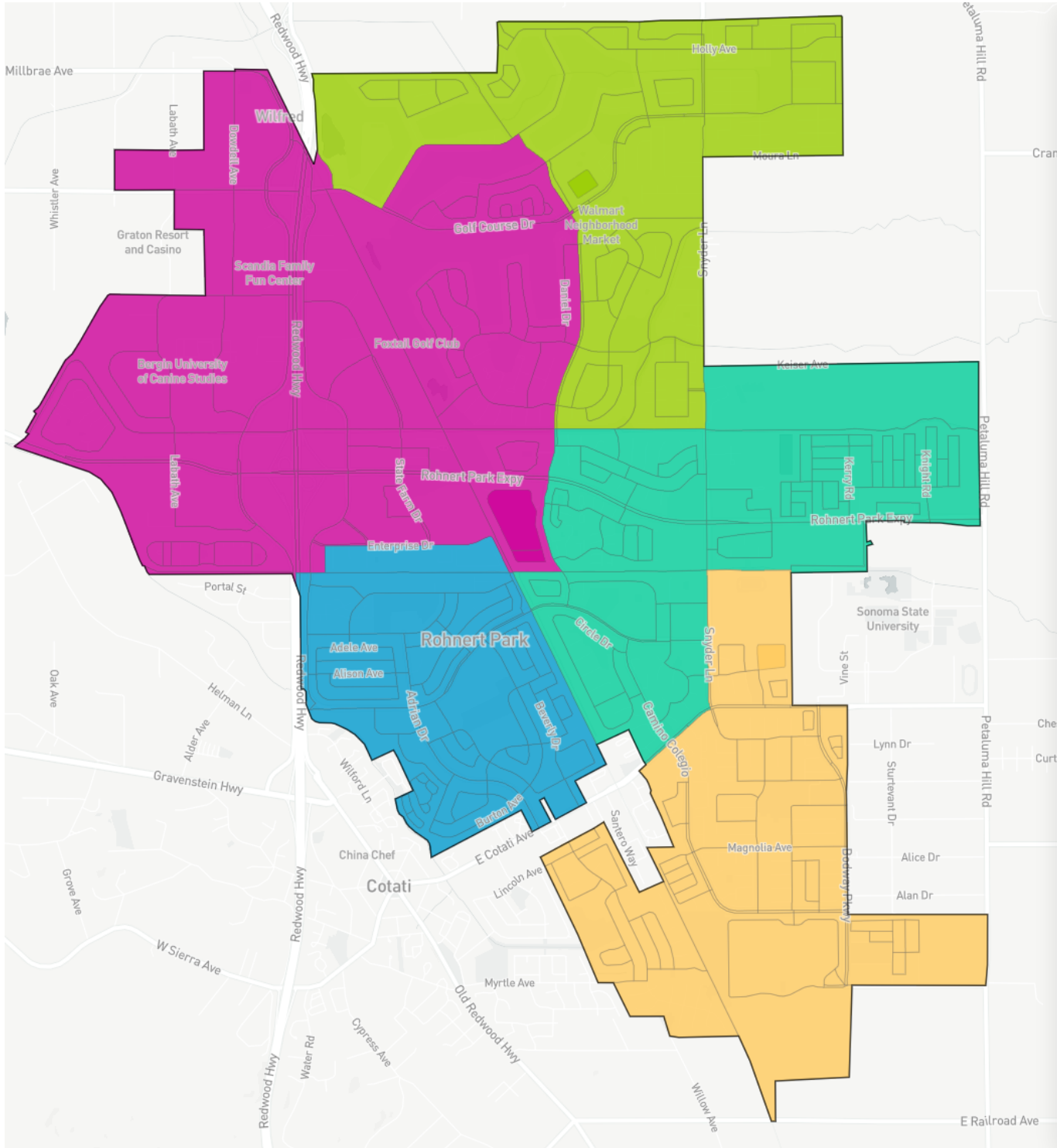
Export assignment as CSV (these units)

### About import/export options

4.98%

83020

### Minimal Change 1







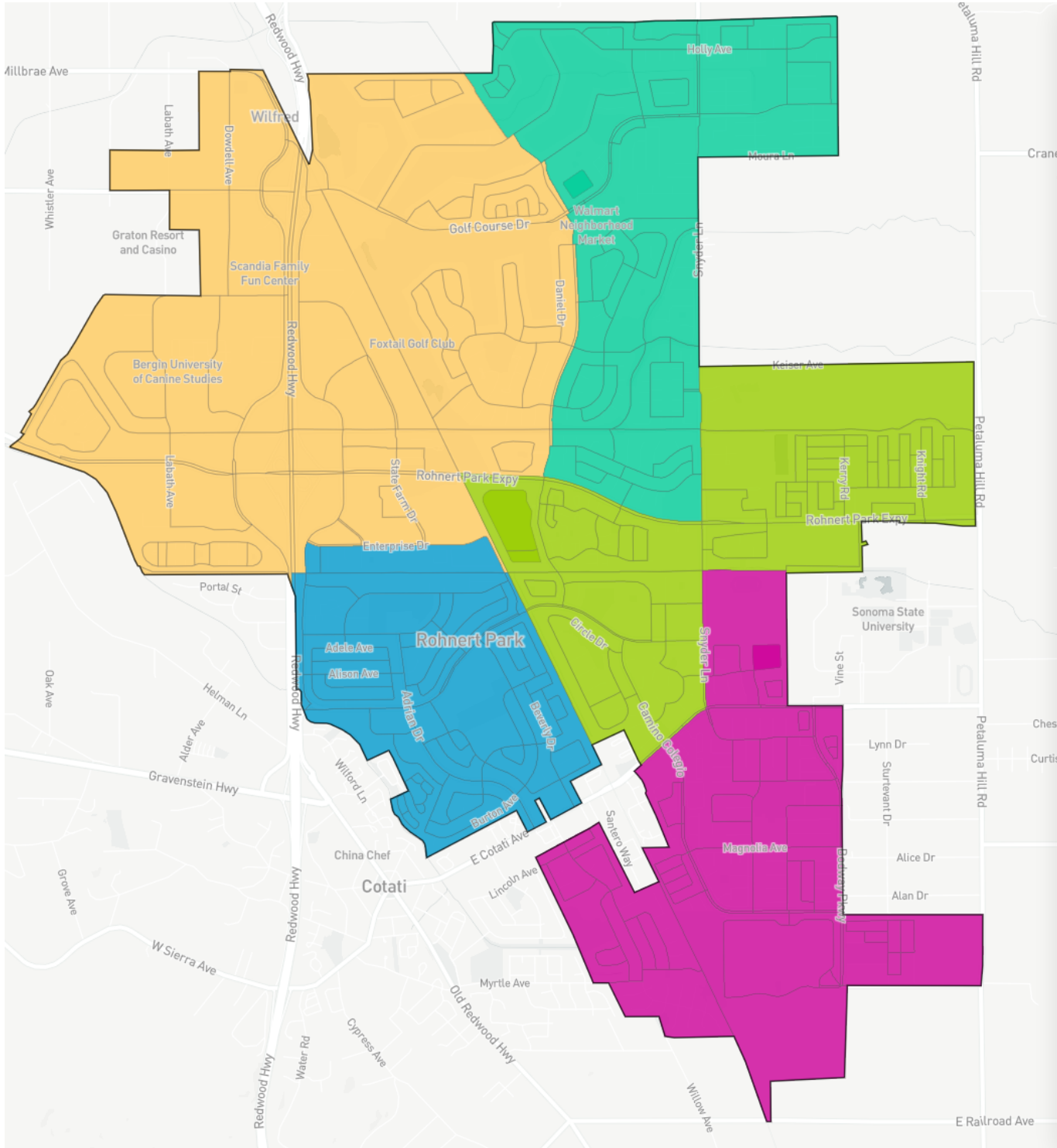
- About redistricting
- About the data
- Save plan
- Districtr homepage
- New plan
- Print / PDF
- Export Districtr-JSON
- Export plan as SHP
- Export plan as GeoJSON
- Export assignment as CSV (these units)
- About import/export options

MAX. POPULATION  
DEVIATION:

4.53%

83027

2 High Diversity Districts



About redistricting

About the data

Save plan

Districtr homepage

New plan

Print / PDF

Export Districtr-JSON

Export plan as SHP

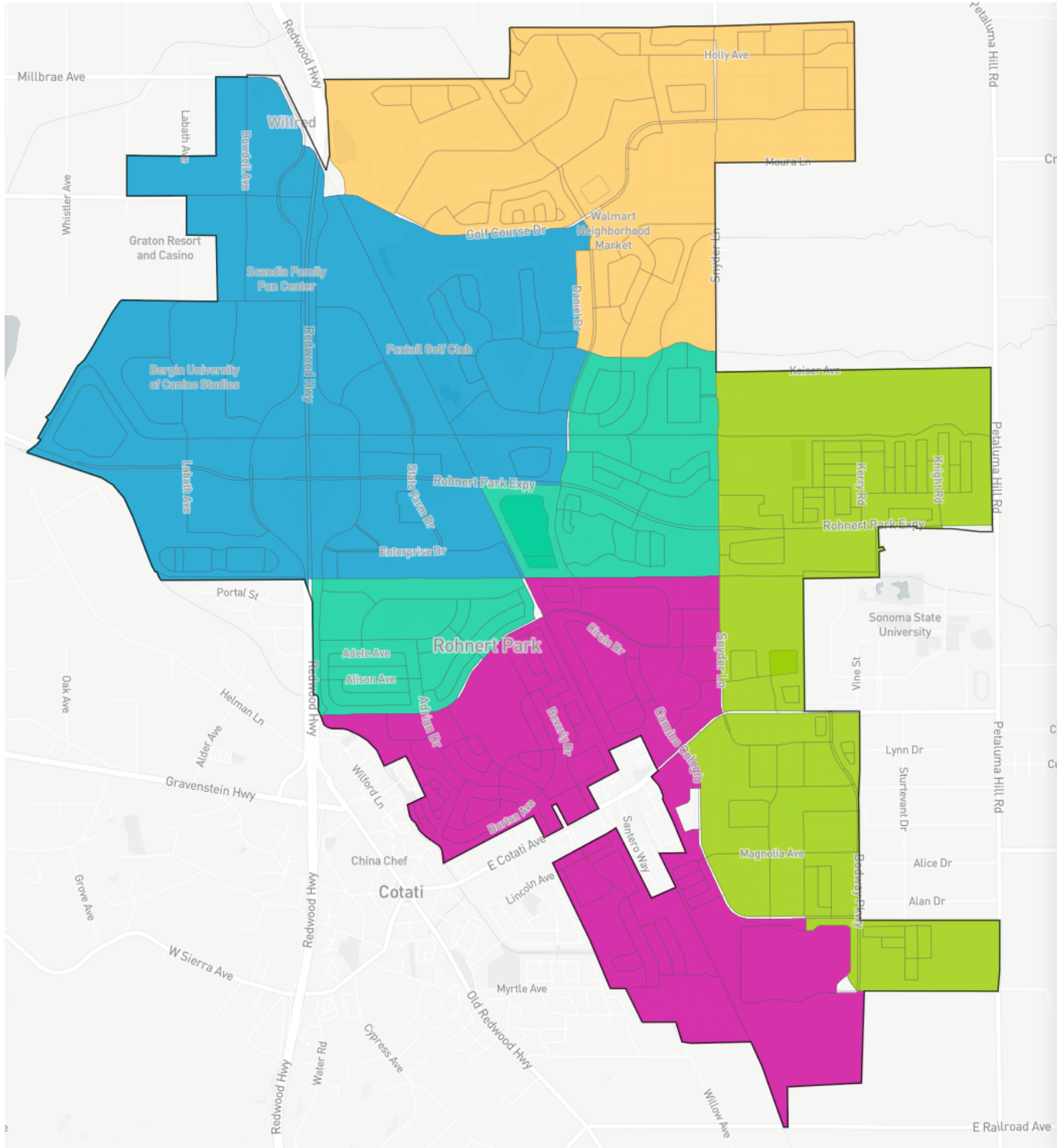
Export plan as GeoJSON

Export assignment as CSV (these units)

About import/export options

MAX. POPULATION  
DEVIATION: 4.53%

86552  
Sections in tact, contiguous,  
balanced







- About redistricting
- About the data
- Save plan
- Districtr homepage
- New plan
- Print / PDF
- Export Districtr-JSON
- Export plan as SHP
- Export plan as GeoJSON
- Export assignment as CSV (these units)
- About import/export options

MAX. POPULATION  
DEVIATION:

17.05%

96551

Keeps similar socio-economic  
portions of the city together





## About the data

Save plan

District homepage

## New plan

[Print / PDF](#)

## Export Districtr-JSON

Export plan as SHP

Export plan as GeoJSON

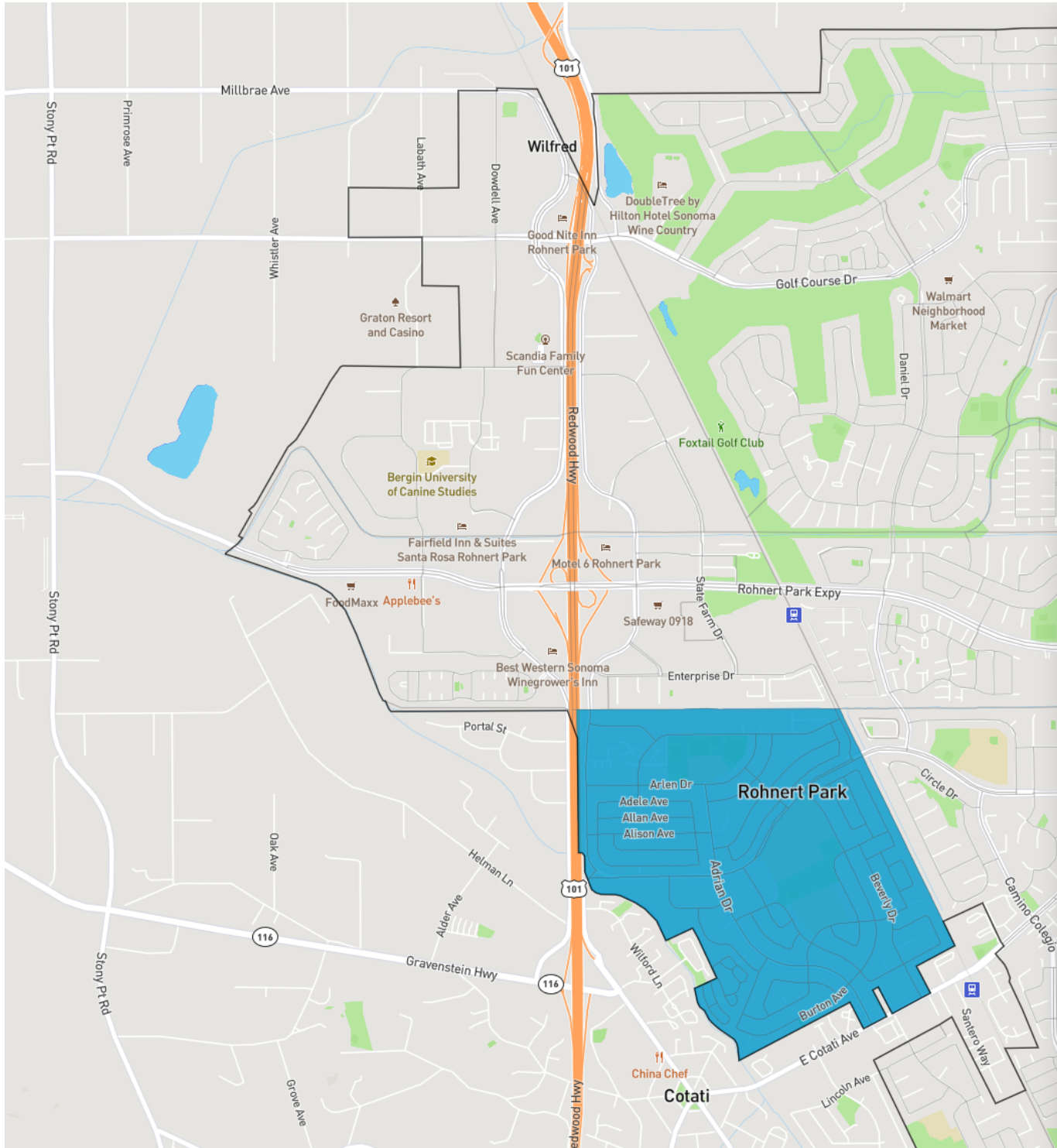
Export assignment as CSV (these units)

## About import/export options

MAX. POPULATION  
DEVIATION:

4.53%

97524  
TACA001








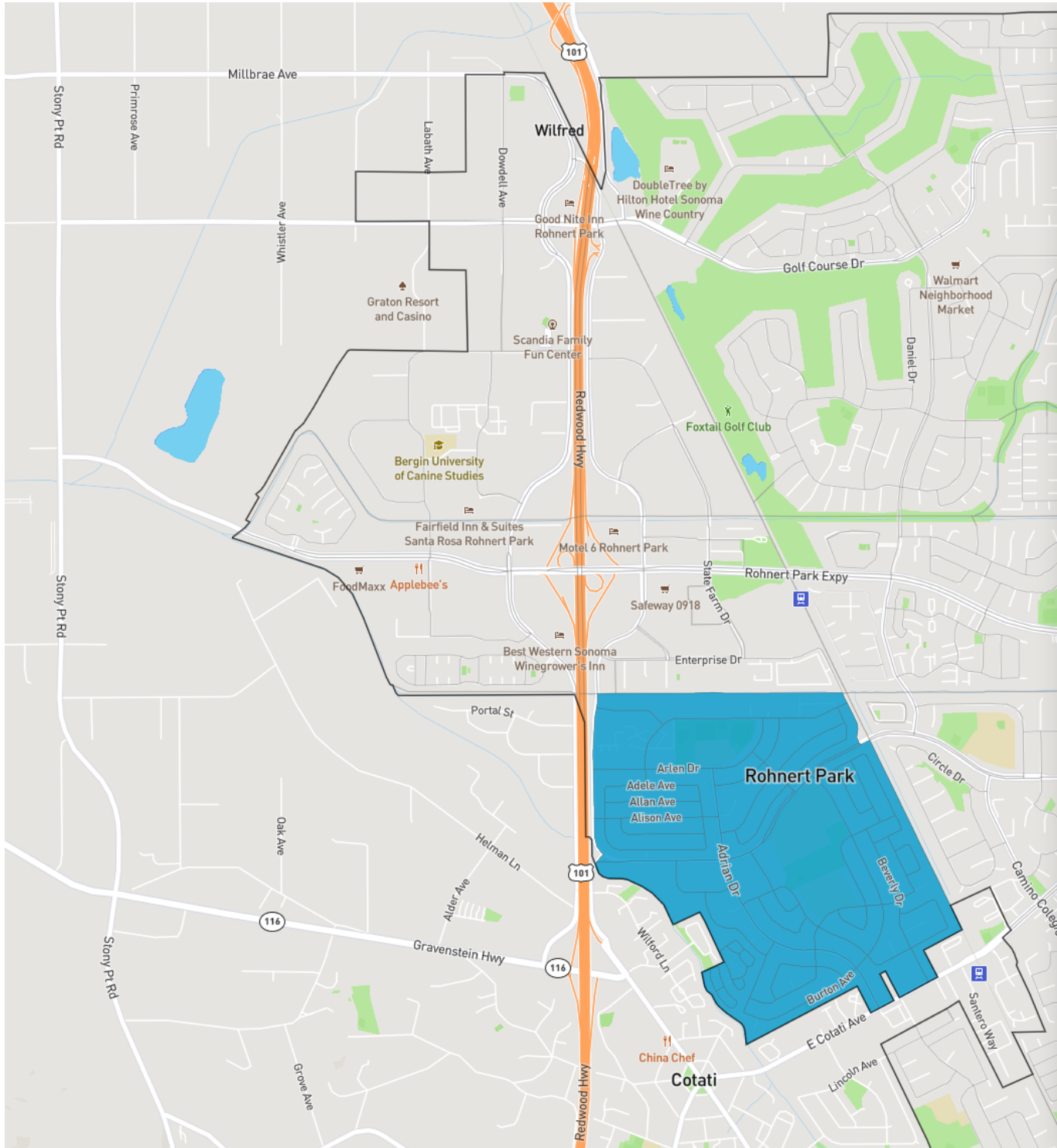
- About redistricting
- About the data
- Save plan
- Districtr homepage
- New plan
- Print / PDF
- Export Districtr-JSON
- Export COI plan as SHP
- Export COI plan as GeoJSON
- Export assignment as CSV (these units)
- About import/export options

These details are updated automatically

▼ Important Places

 New

85476  
A &B Sections



Drawing    Data Layers    Evaluation

▼ Areas of Interest

SELECT

AB

▼

NAME

AB

Describe this community

These details are updated automatically

► Important Places

85859